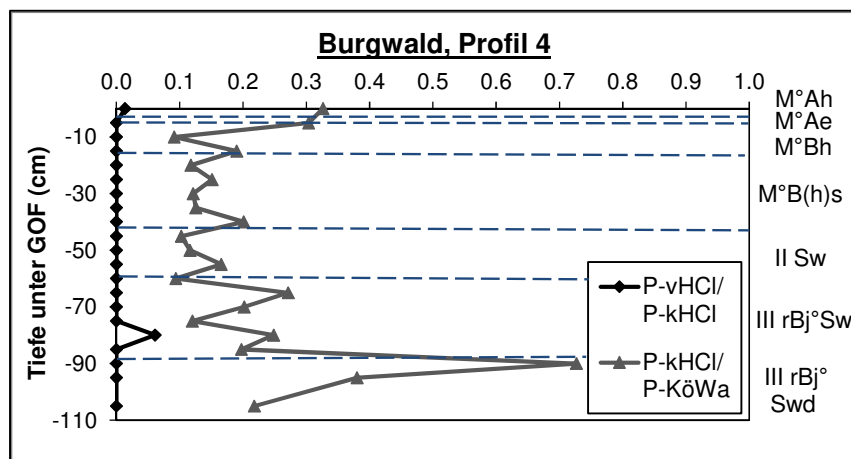
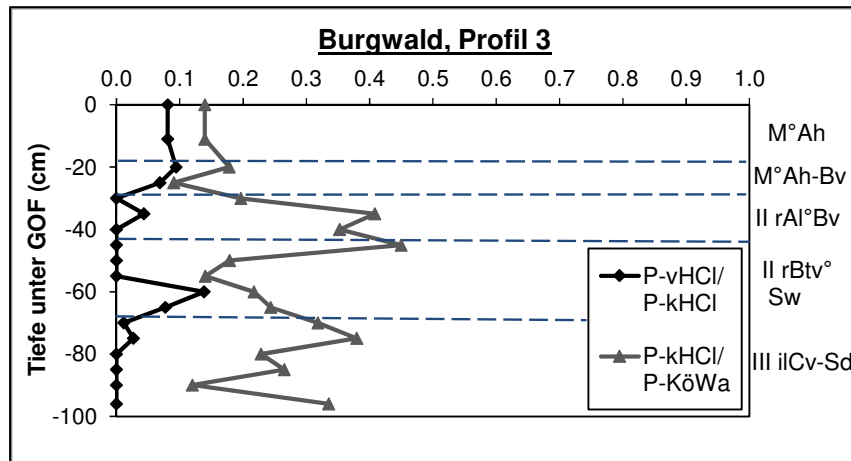
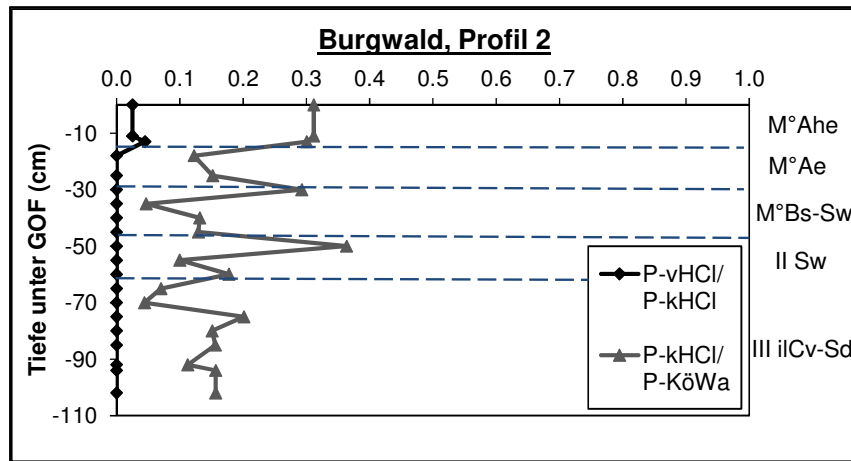
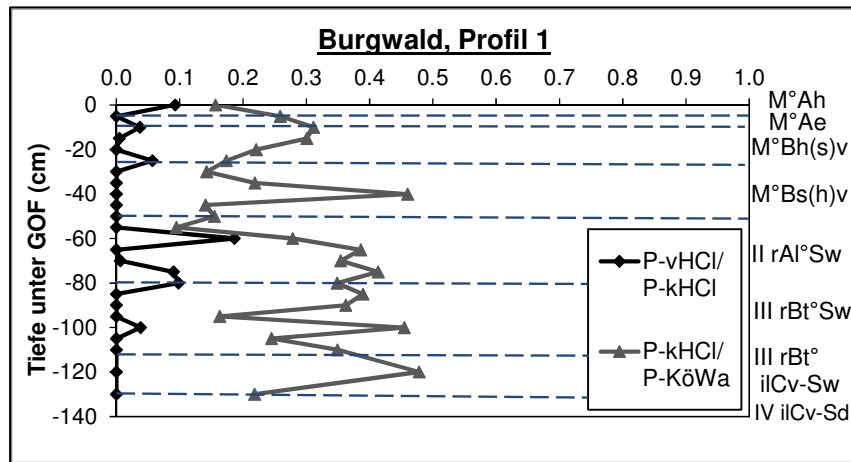


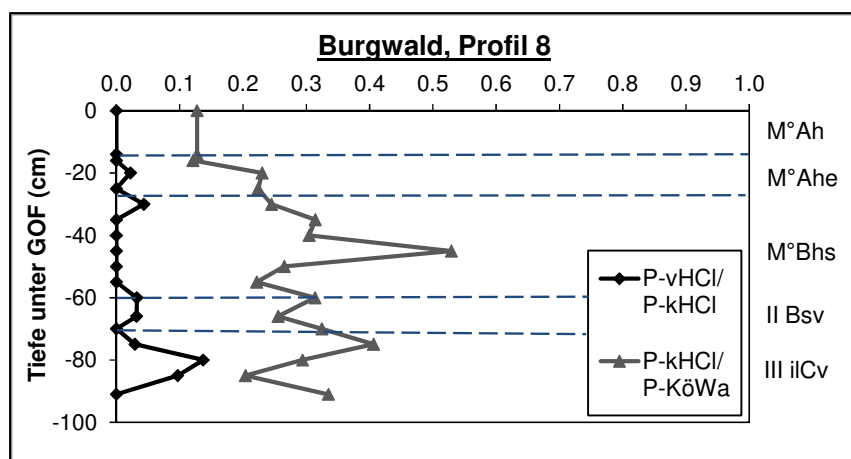
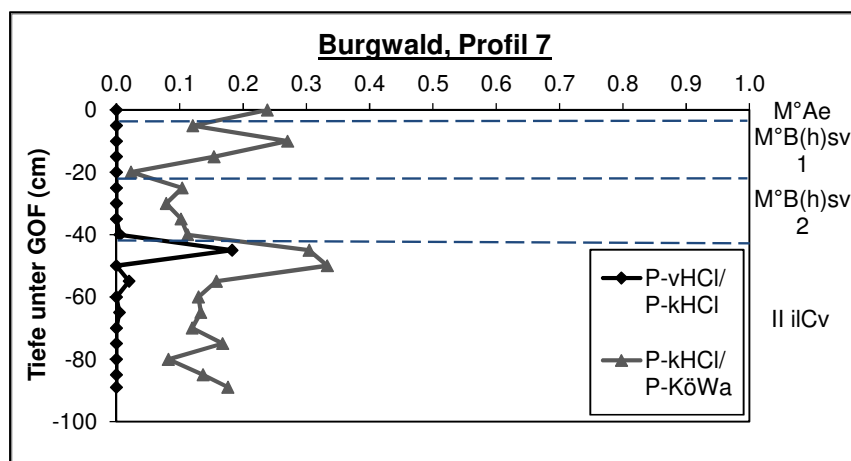
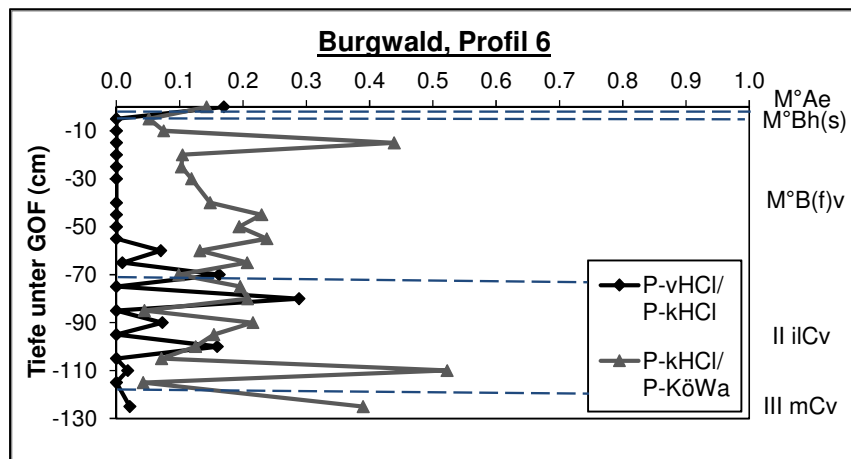
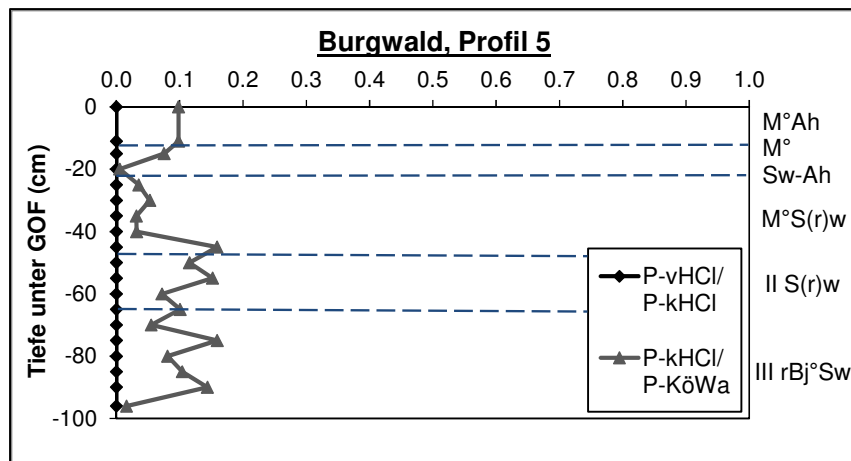
Anhang 3:

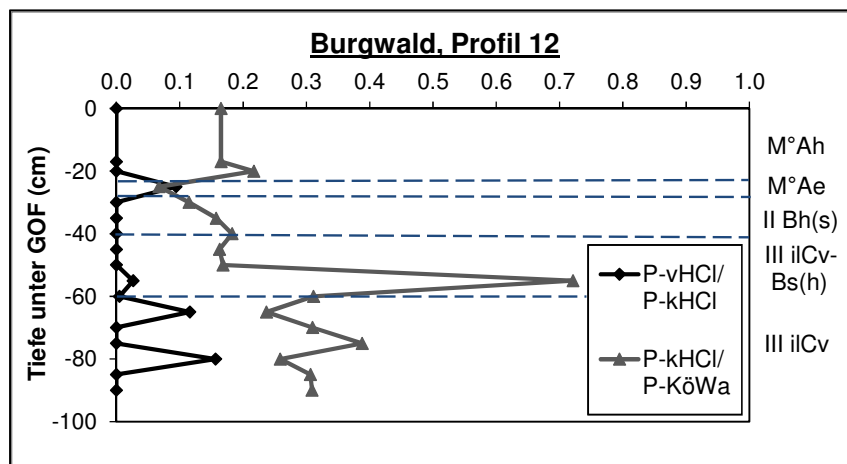
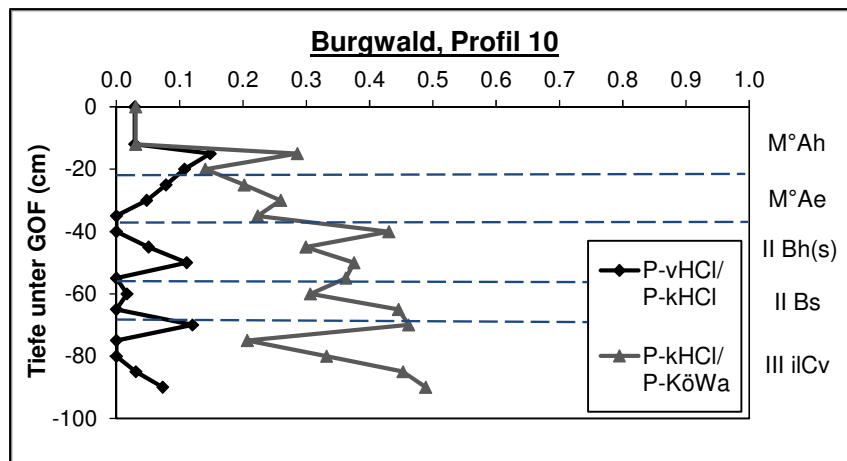
Mobilisierungs- und Defixierungsgrade

Anhang 3.1:

Burgwald

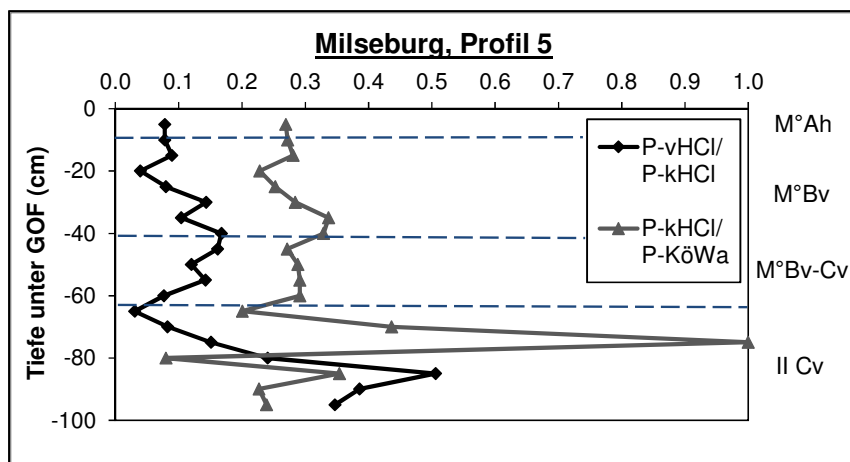
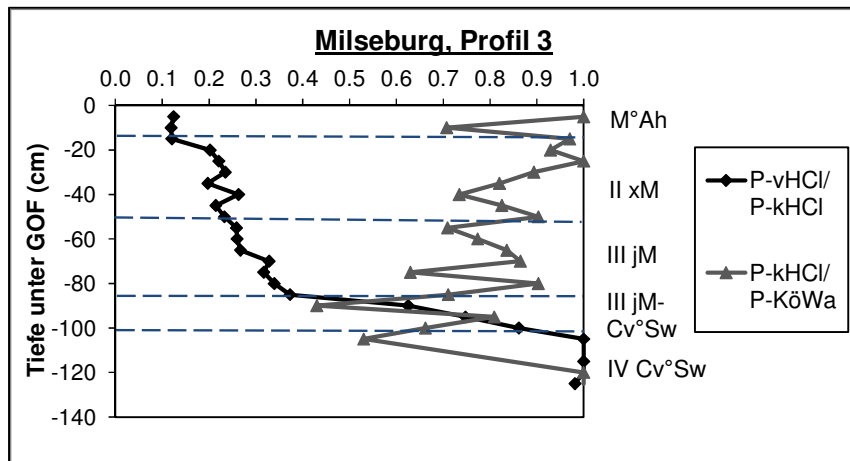
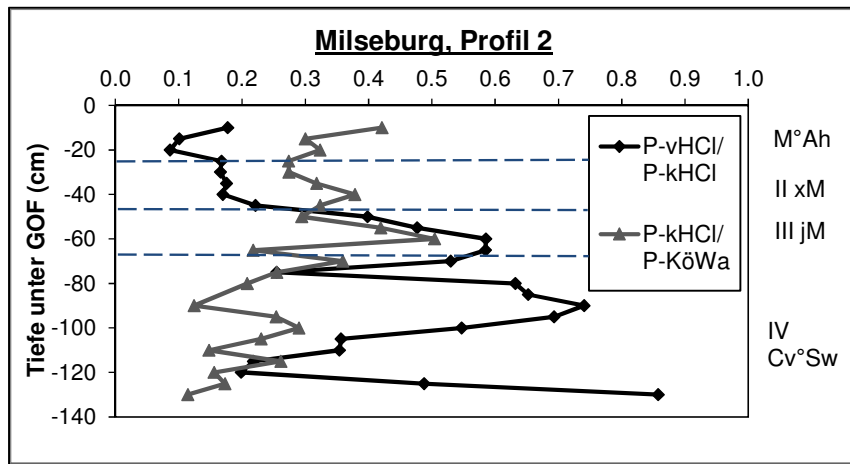
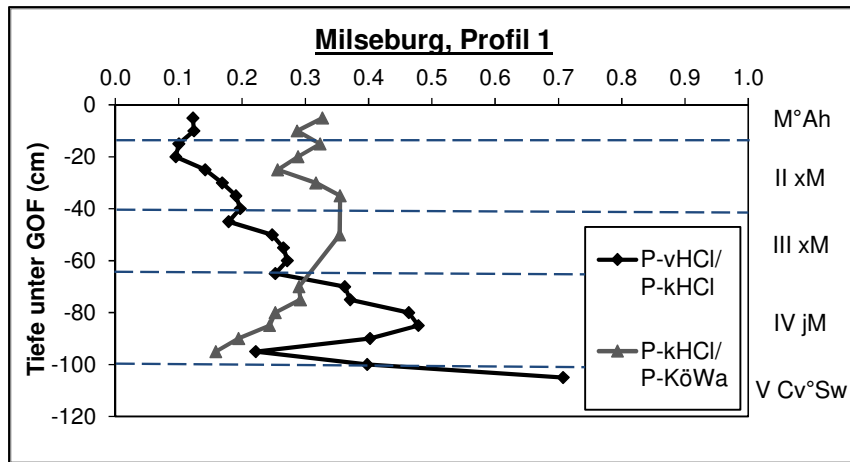


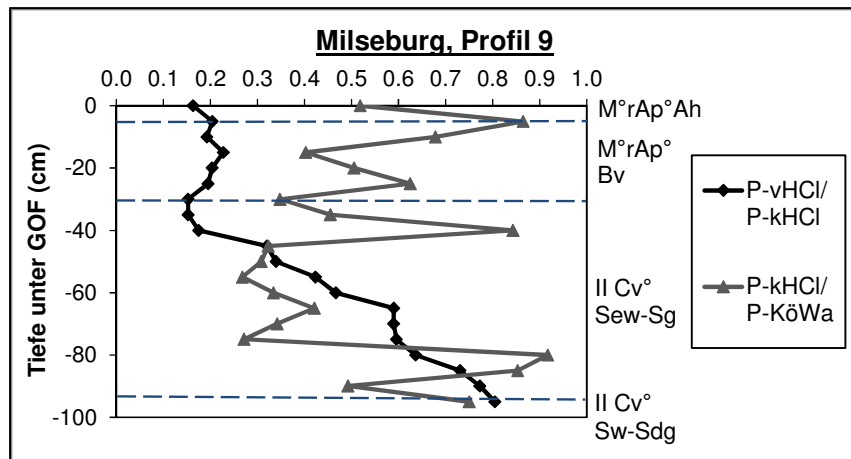
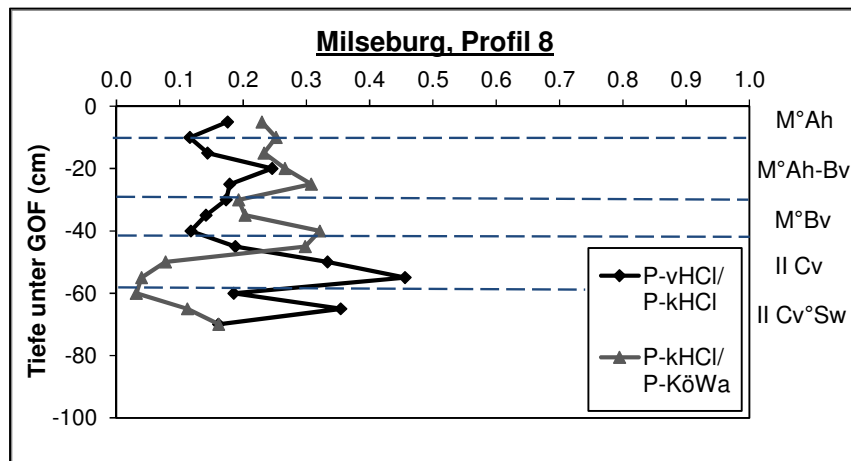
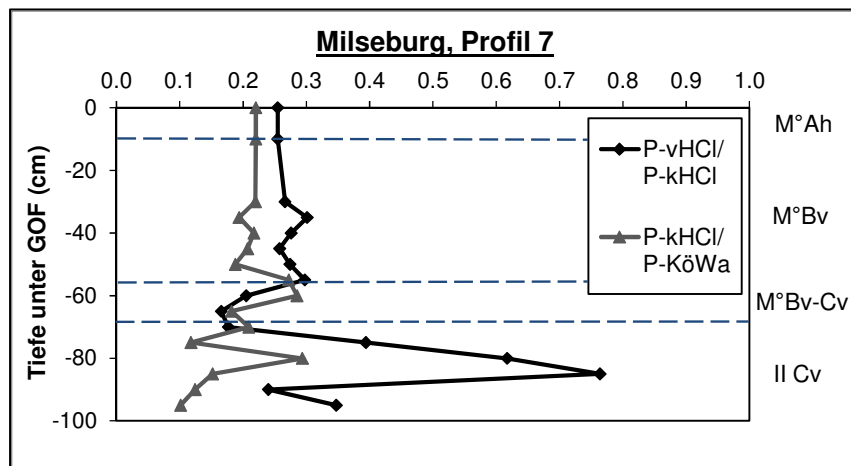
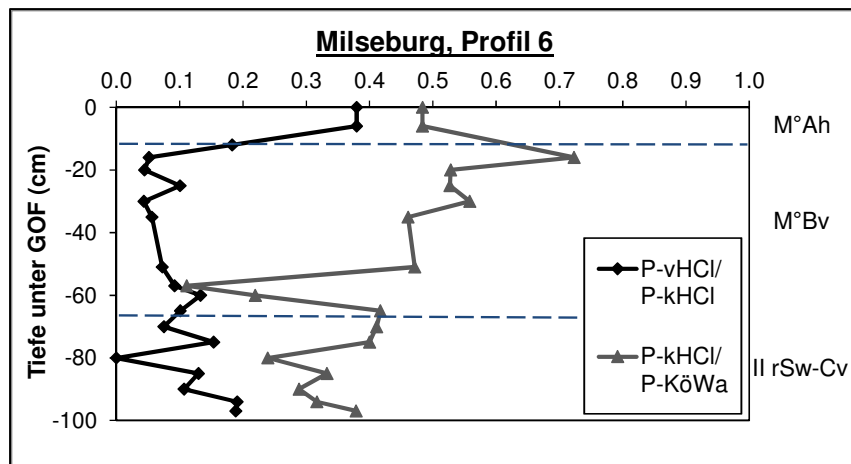


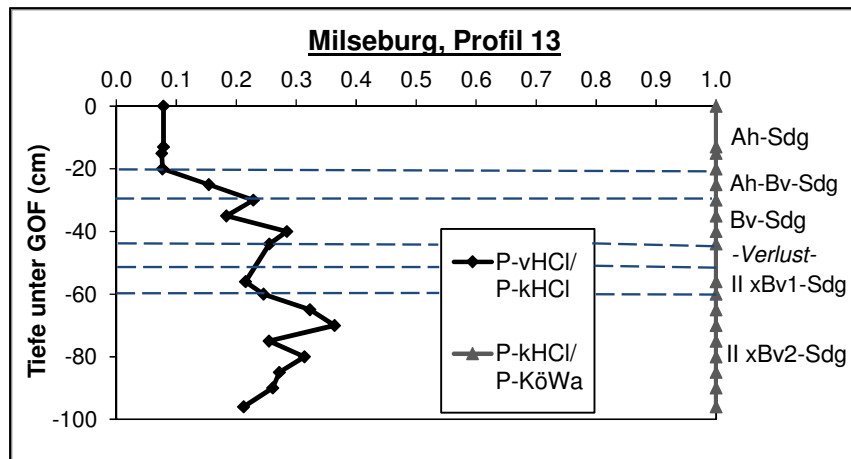
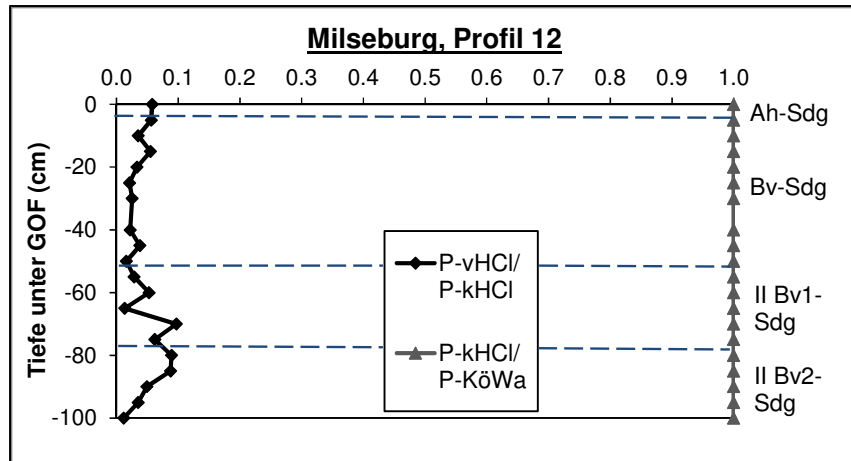
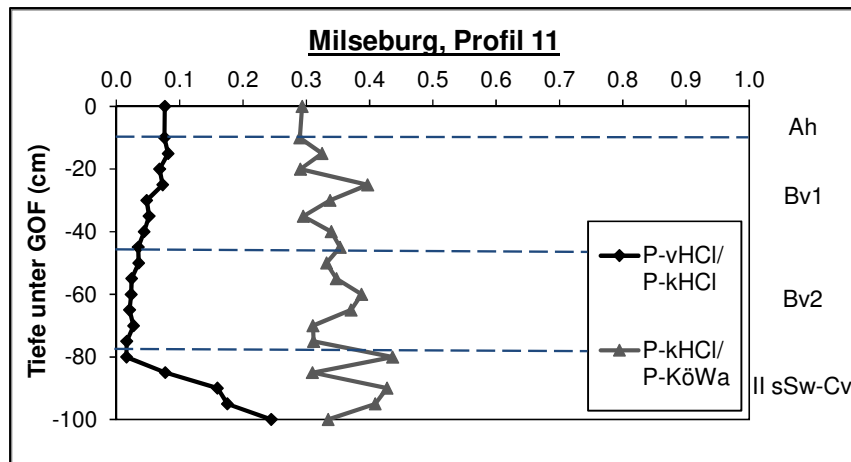
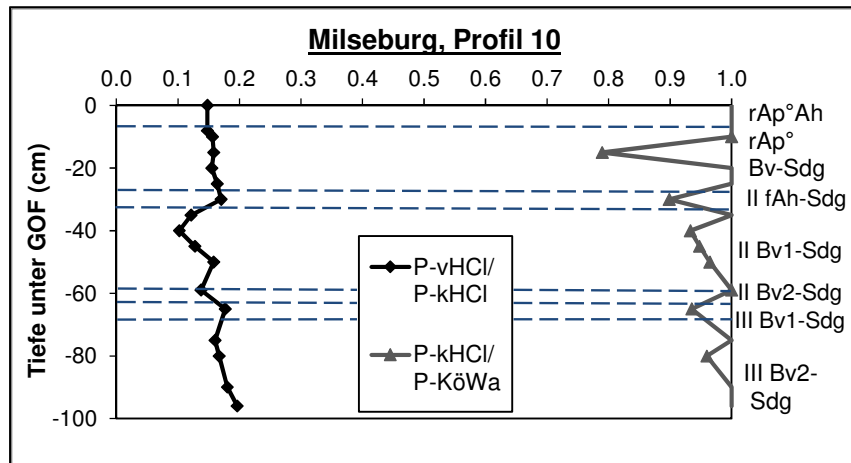


Anhang 3.2:

Milseburg

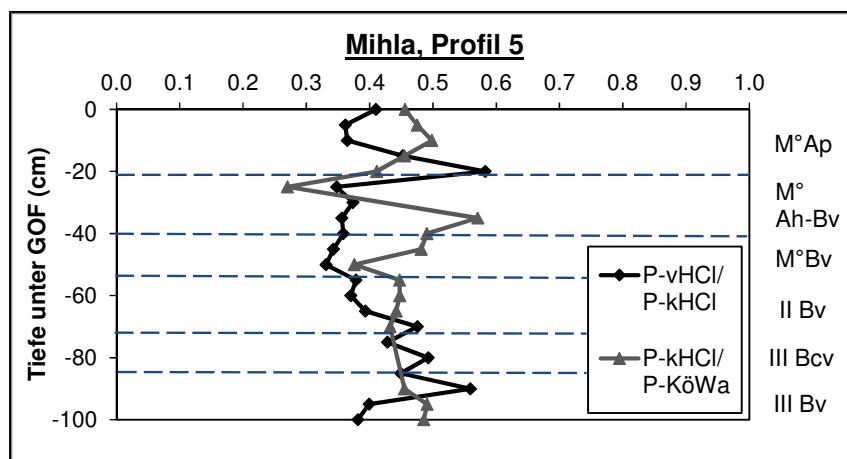
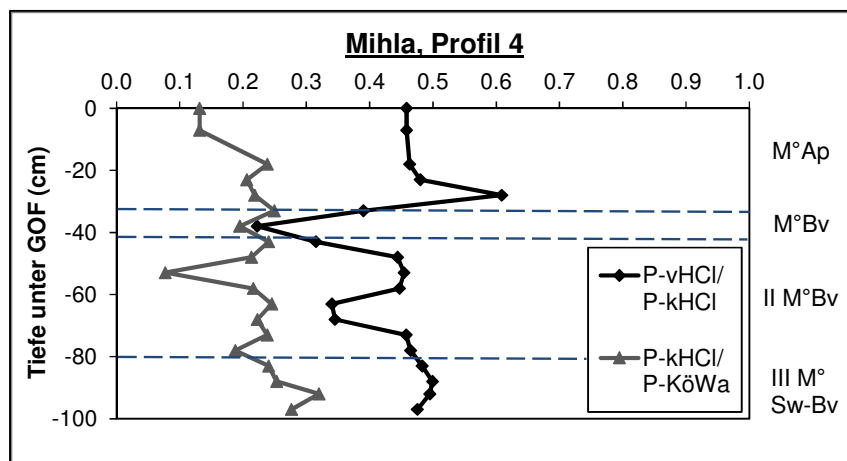
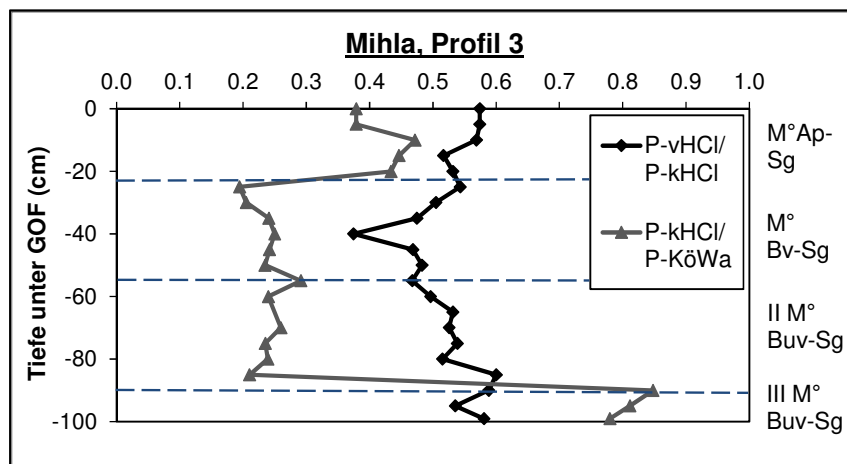
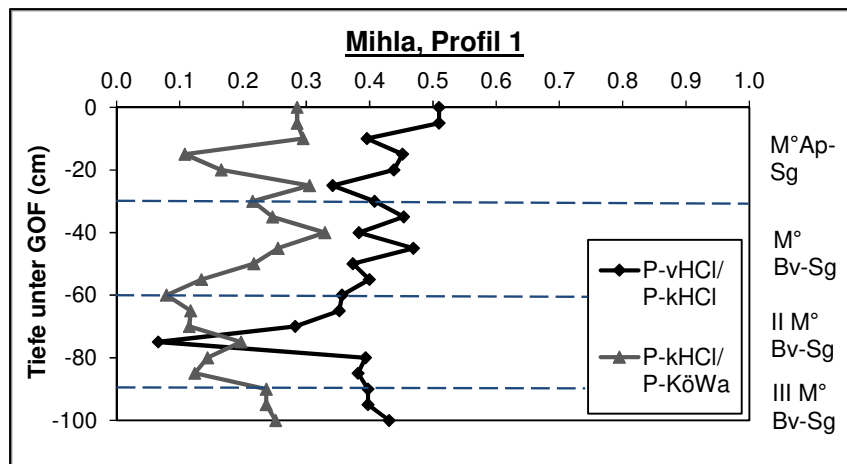


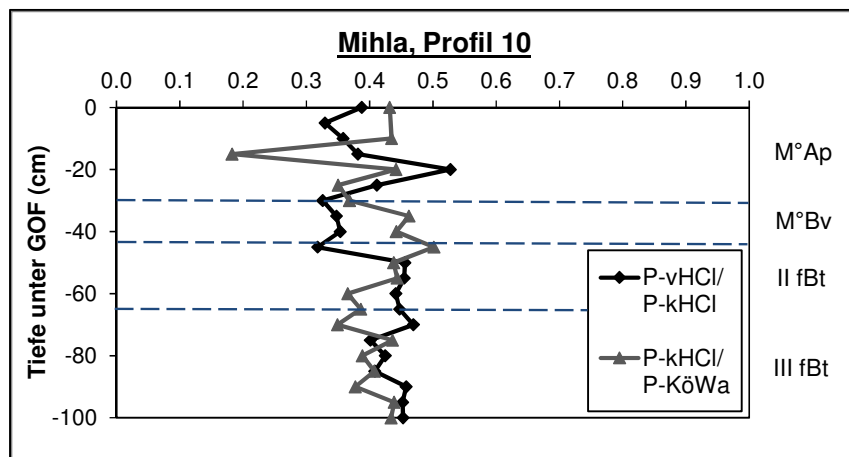
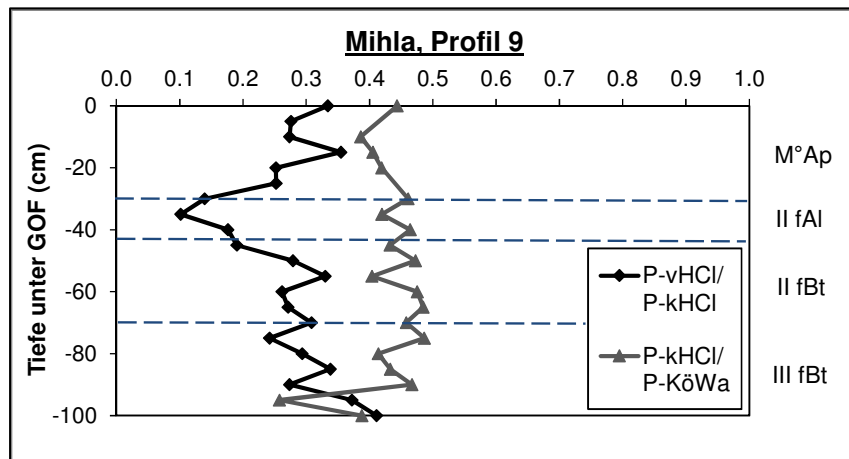
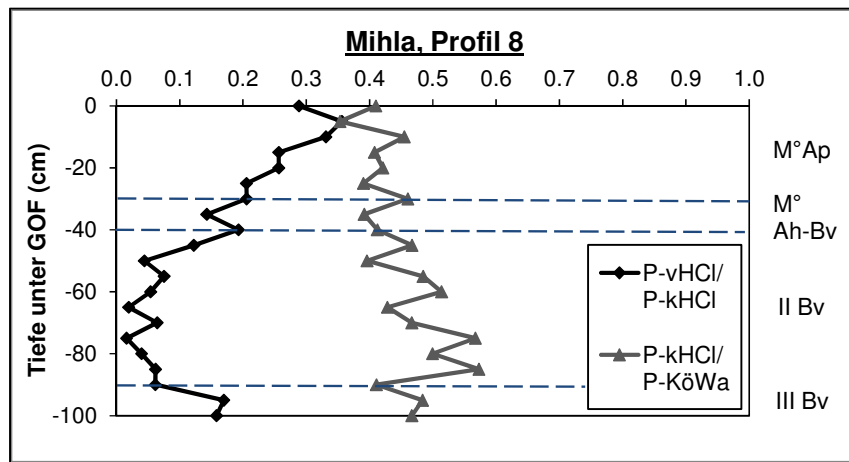
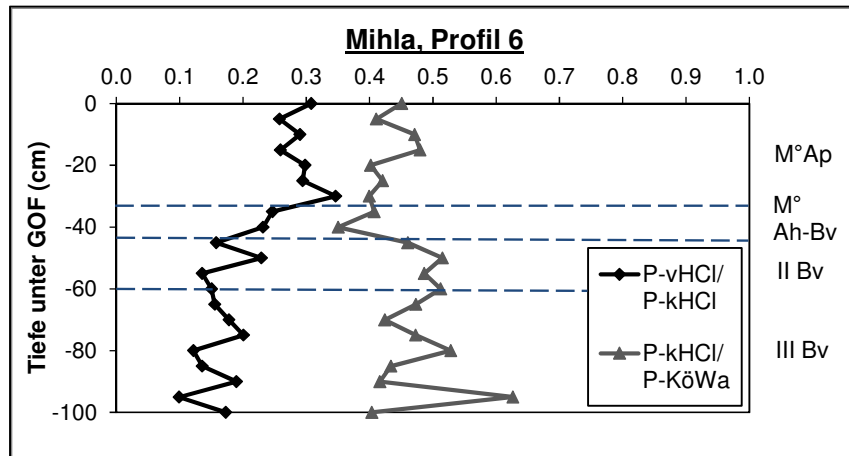


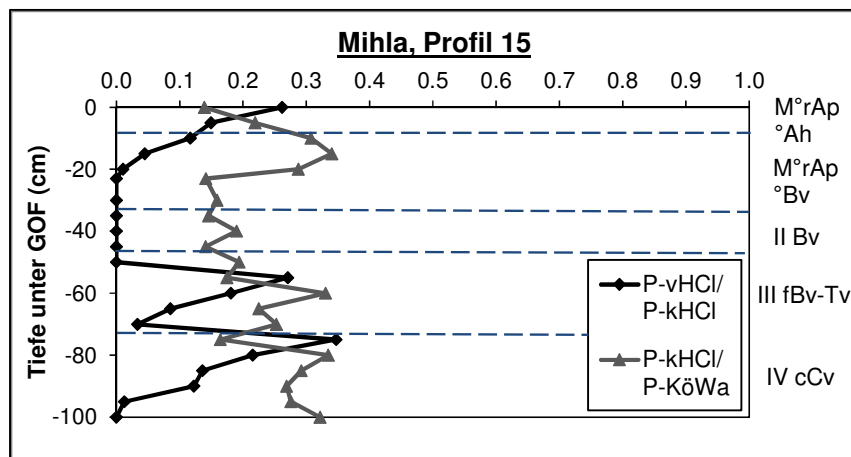
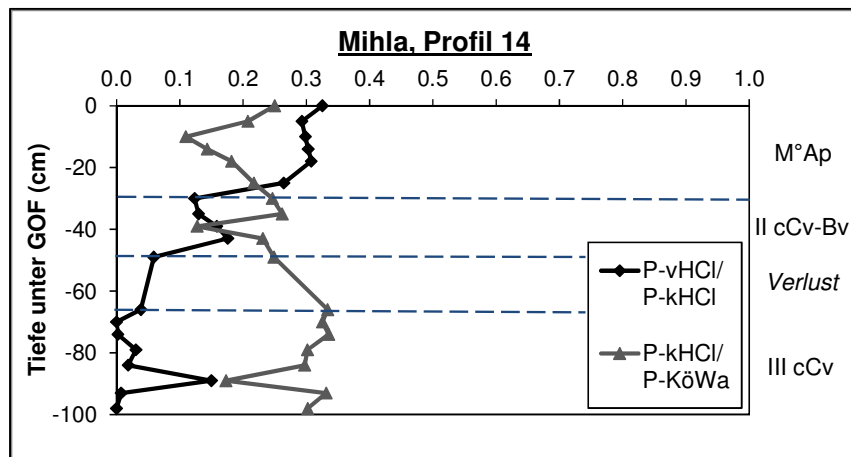
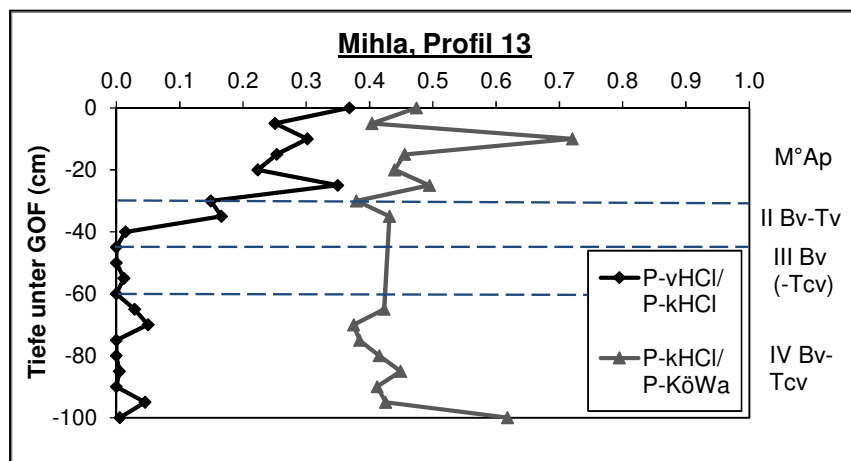
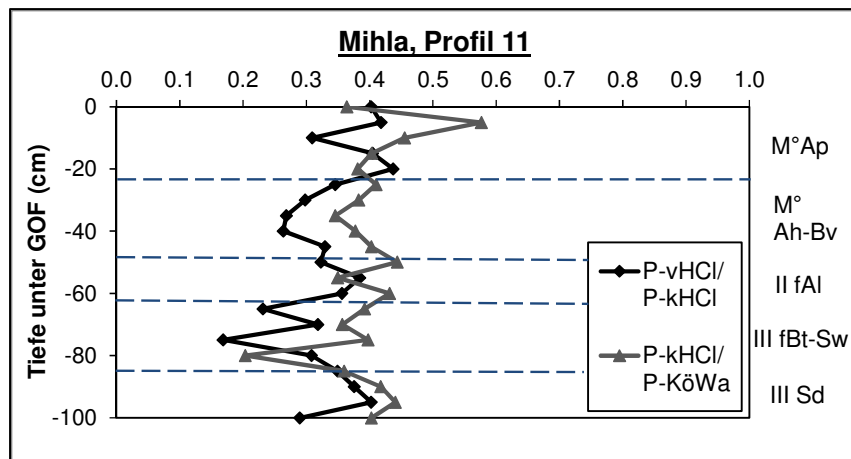


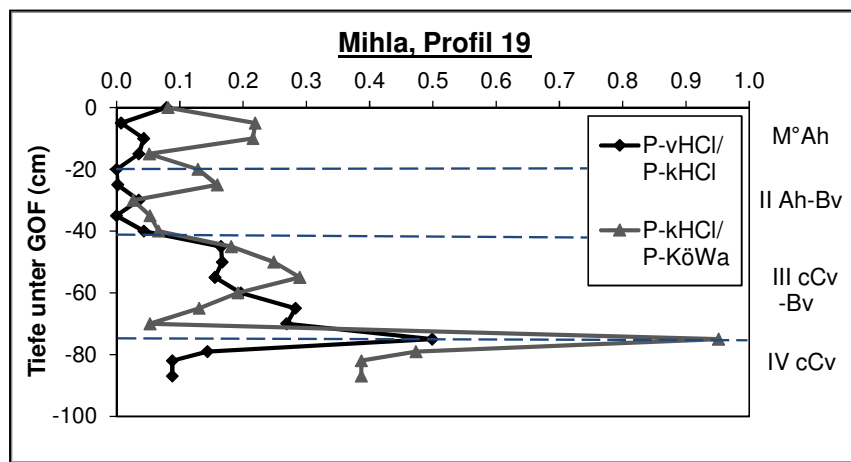
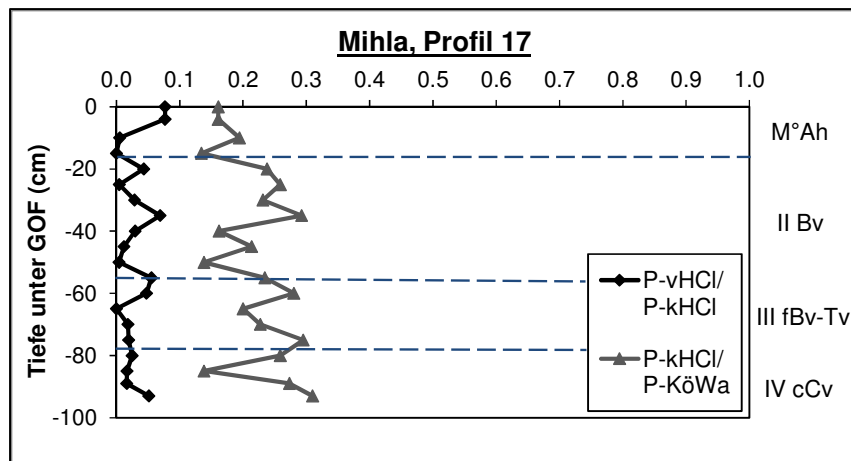
Anhang 3.3:

Mihla









Phosphor-Dynamiken in Böden
Grundlagen, Konzepte und Untersuchungen zur
räumlichen Verteilung des Nährstoffs
Weihrauch, C.
2018, XXVII, 369 S. 121 Abb., 13 Abb. in Farbe.,
Softcover
ISBN: 978-3-658-22347-2